









Напомене:  
Notes:

LEGENDA/LEGEND:

-  REGULAC.LINIJA=GRAD.LINIJA  
regulation line=building line
-  REGULAC.LINIJA MALE VODE 70.50  
regulation line for small water 70.50
-  BIKICLISTIČKA STAZA / bike line
-  ŠETALIŠTE I PLATOI/ promenade
-  KOLSKO PEŠAČKE POVRŠINE
-  KOLSKE POVRŠINE
-  ZELENILLO / greenery
-  OBJEKTI / buildings

investitor / Client:  
**REPUBLIKA SRBIJA / REPUBLIC OF SERBIA**  
vršilac investitorskih prava / acting on Client's behalf  
**JVP SRBIJA VODE / PE SRBIJA VODE**  
ul. Bulevar umetnosti 2a, Beograd

finansijer / financier:  
**BEOGRAD NA VODI d.o.o. / BELGRADE WATERFRONT, Ltd.**  
ul. Karađorđeva 48, Beograd



objekat / object:  
**OBALOUTVRDA NA DESNOJ OBALI REKE SAVE od km 2+760.20 do km 3+370 / EXISTING EMBANKMENT ON RIVER SAVA RIGHT BANK, from km 2+760.20 to km 3+370**

projektant / consultant:  
**Ekološki inženjering i konsalting u hidrotehnici EHTING d.o.o.**  
Vele Nigrinove 16, Beograd



vrsta tehničke dokumentacije / technical documentation:  
**IDR - IDEJNO REŠENJE ZA REKONSTRUKCIJU OBALOUTVRDE NA DESNOJ OBALI REKE SAVE od km 2+760.20 DO 3+370 / CD - CONCEPT DESIGN FOR THE RECONSTRUCTION OF THE EMBANKMENT ON RIVER SAVA RIGHT BANK: from km 2+760.20 to km 3+370**

oznaka i naziv dela projekta / design phase:  
**3.1 HIDRO - GRADEVINSKI PROJEKAT 3.1 HYDRO - CIVIL DESIGN**

naziv crteža / drawing title:  
**SITUACIJA POSTOJEĆEG STANJA OBALE/ EXISTING EMBANKMENT LAYOUT**

razmera / scale: **R 1:1000**

odgovorni projektant / chief designer: **Milan Vojnović dipl.ing.gradj. / Dipl. Civ.Eng.**  
br. licence / licence: **342 M09222**

datum / date: **Novembar 2025.**  
br. crteža / drawing No. **1.1**